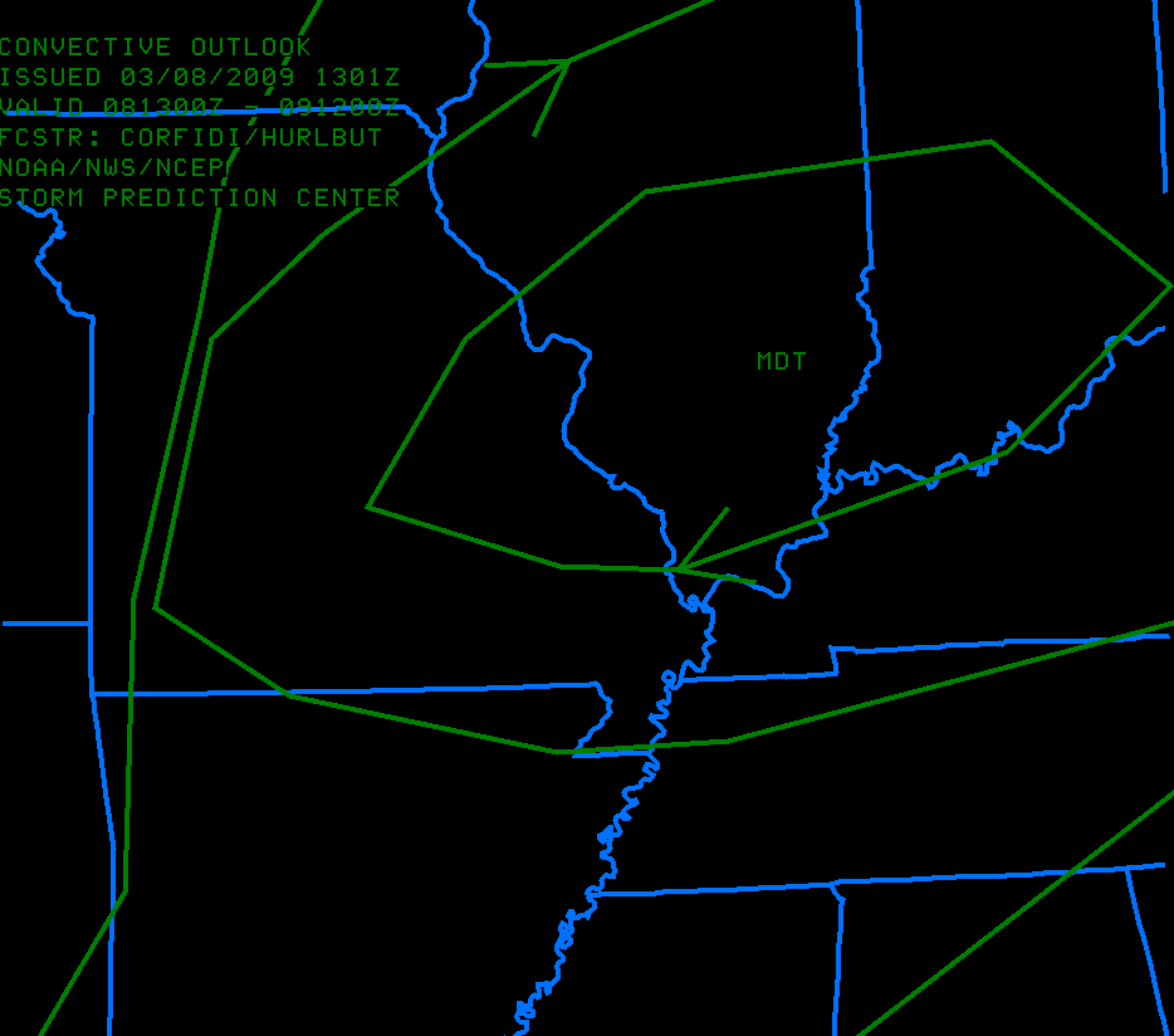
CONVECTIVE OUTLOOK
ISSUED 03/08/2009 1301Z
VALID 081300Z - 091200Z
FCSTR: CORFIDI/HURLBUT
NOAA/NWS/NCEP
STORM PREDICTION CENTER
MDT

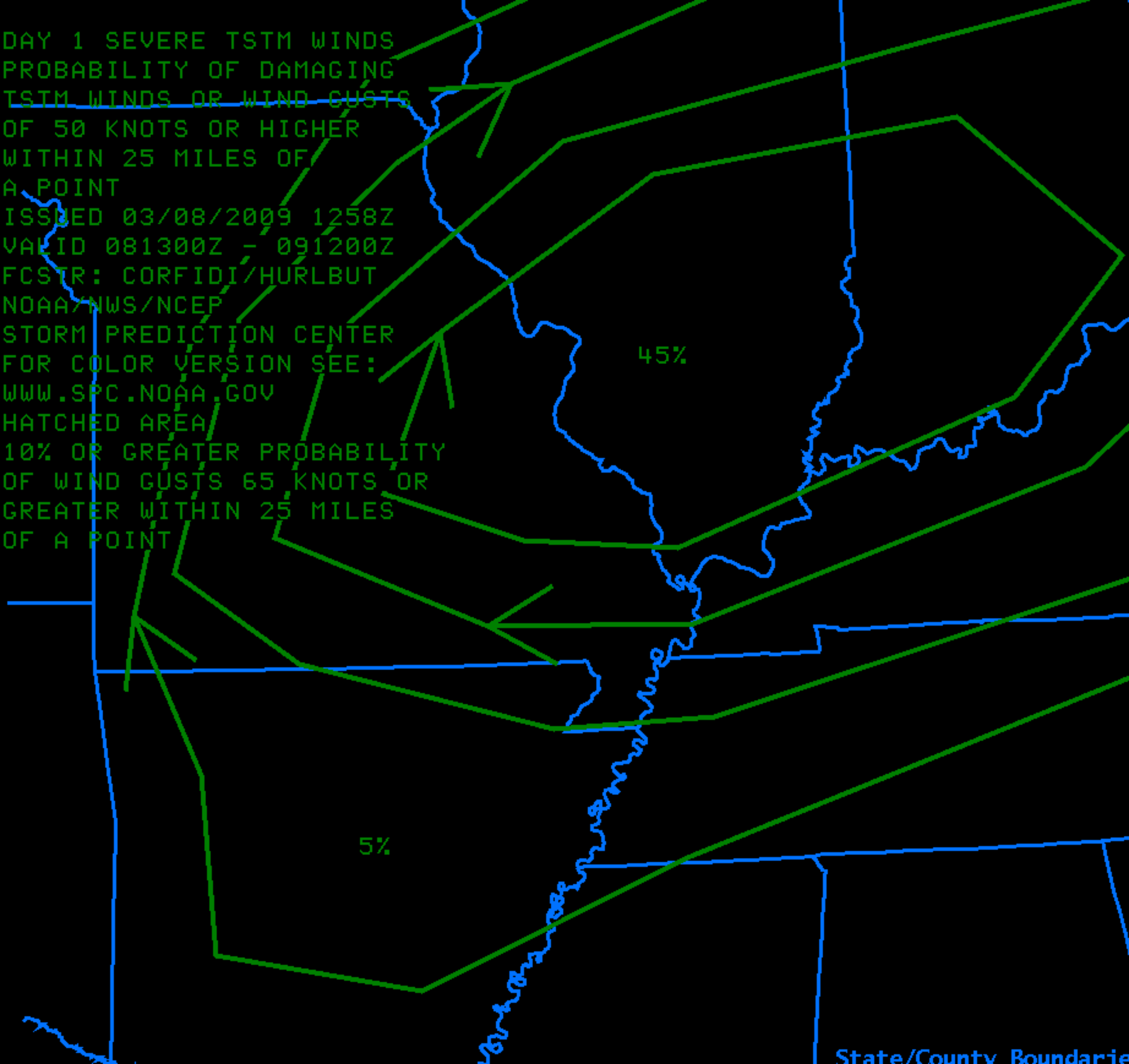
DAY 1 SEVERE TSTM WINDS
PROBABILITY OF DAMAGING
TSTM WINDS OR WIND GUSTS
OF 50 KNOTS OR HIGHER
WITHIN 25 MILES OF
A POINT
ISSUED 03/08/2009 1258Z
VALID 081300Z - 091200Z
FCSTR: CORFIDI/HURLBUT
NOAA/NWS/NCEP
STORM PREDICTION CENTER
FOR COLOR VERSION SEE:
WWW.SPC.NOAA.GOV
HATCHED AREA
10% OR GREATER PROBABILITY
OF WIND GUSTS 65 KNOTS OR
GREATER WITHIN 25 MILES
OF A POINT
45%
5%
State/County Boundarie

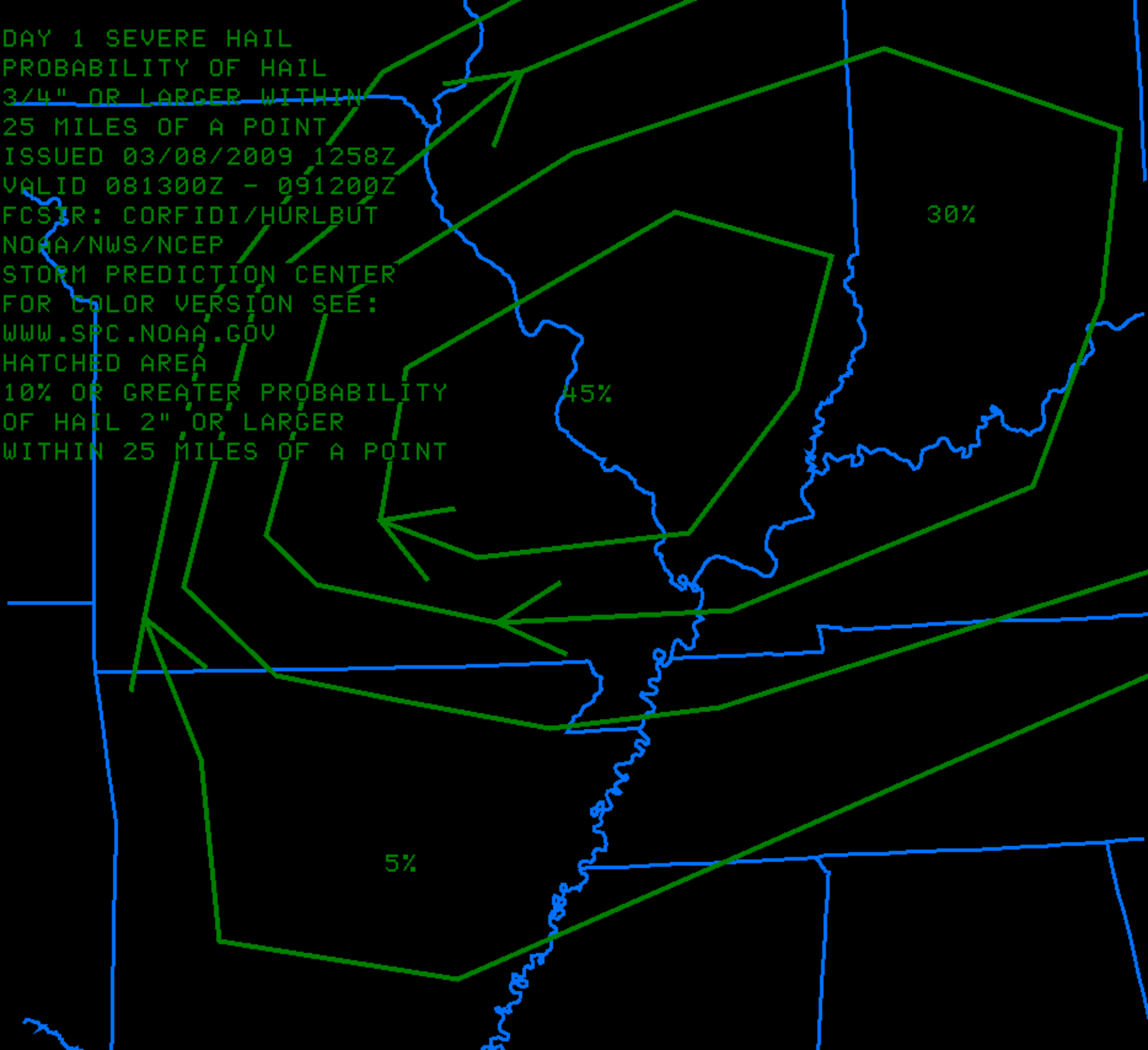
DAY 1 SEVERE HAIL
PROBABILITY OF HAIL
3/4" OR LARGER WITHIN
25 MILES OF A POINT
ISSUED 03/08/2009 1258Z
VALID 081300Z - 091200Z
FCSTR: CORFIDI/HURLBUT
NOAA/NWS/NCEP
STORM PREDICTION CENTER
FOR COLOR VERSION SEE:
WWW.SPC.NOAA.GOV
HATCHED AREA
10% OR GREATER PROBABILITY
OF HAIL 2" OR LARGER
WITHIN 25 MILES OF A POINT
30%
45%
5%

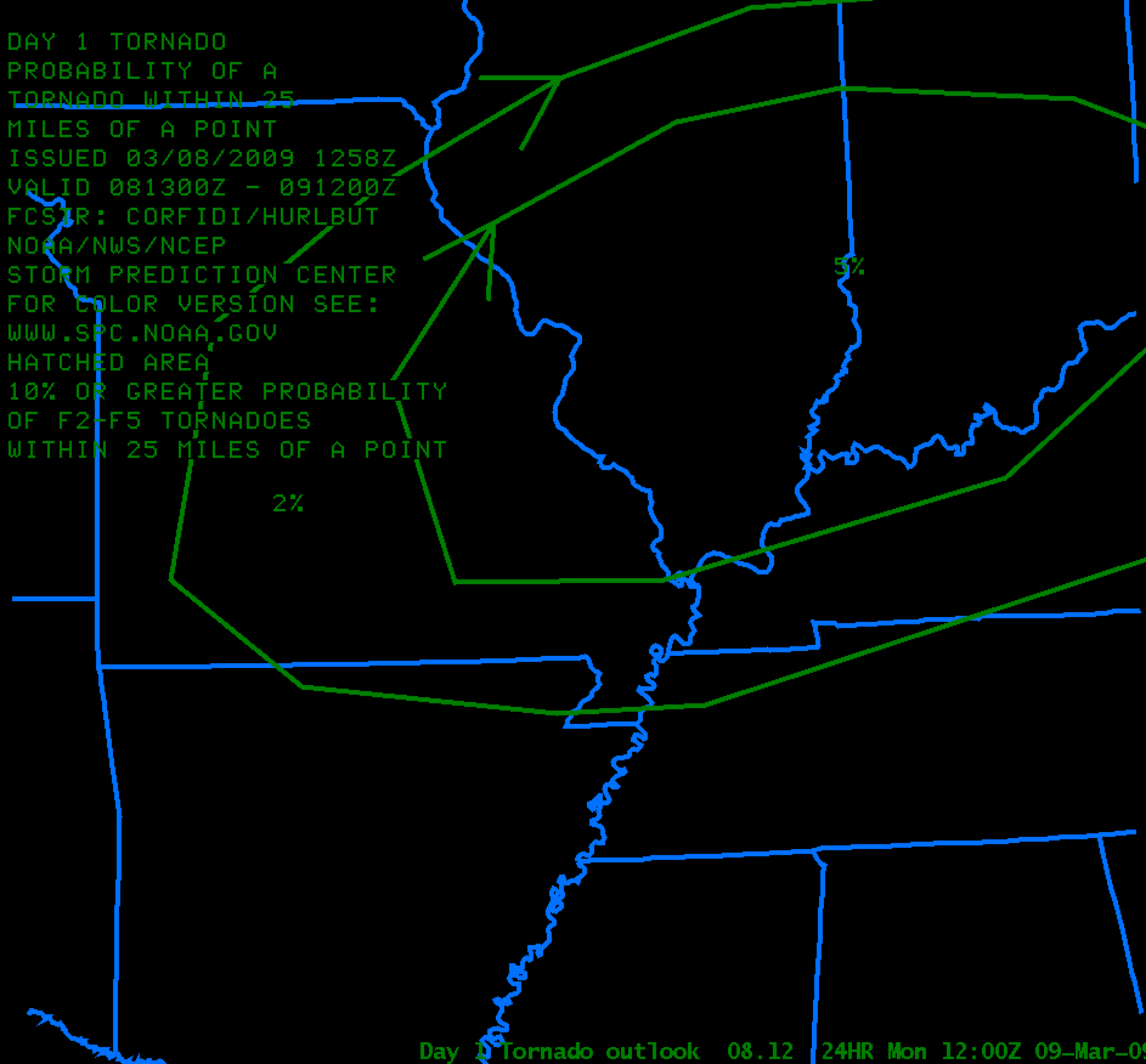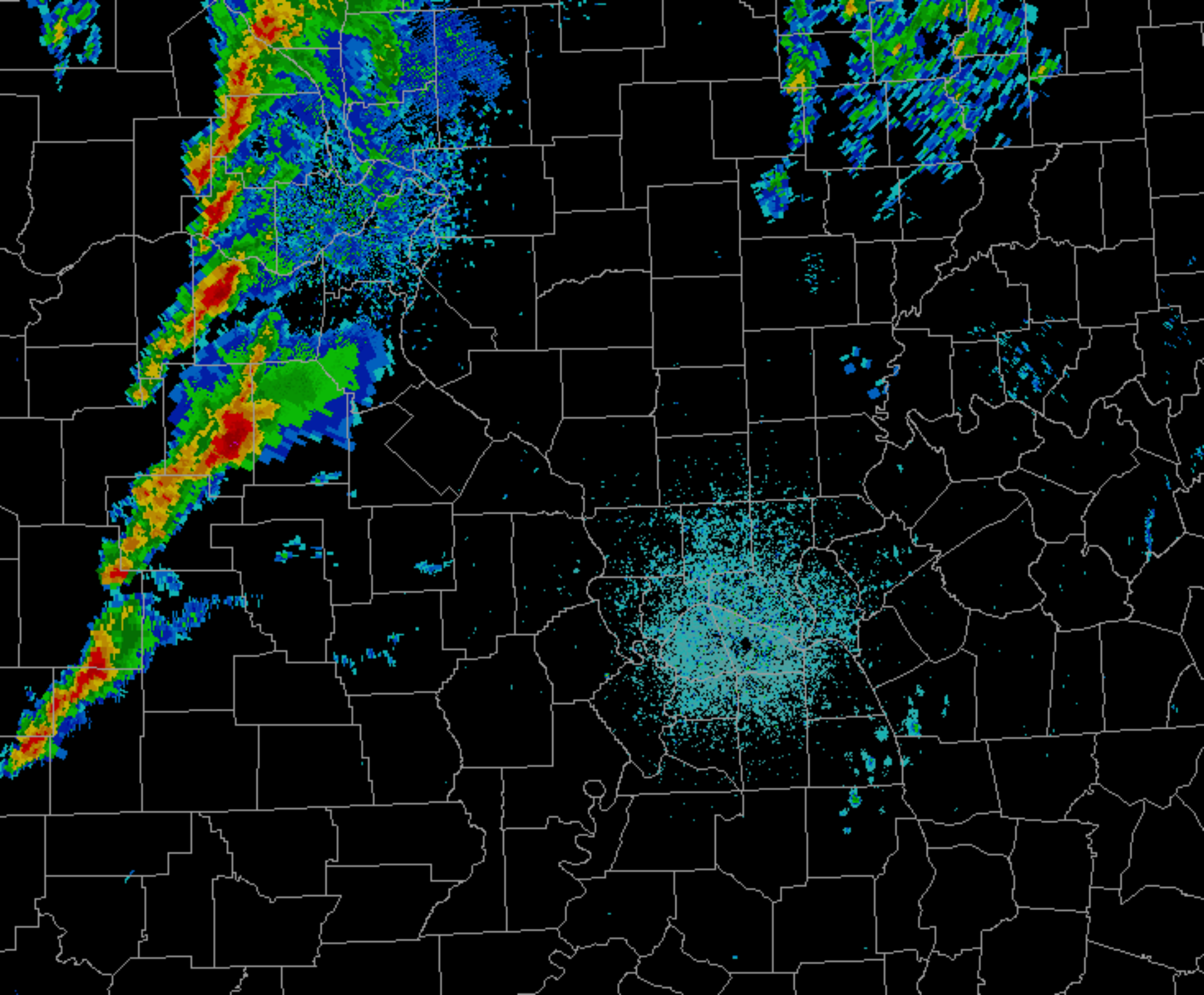
DAY 1 TORNADO
PROBABILITY OF A
TORNADO WITHIN 25
MILES OF A POINT
ISSUED 03/08/2009 1258Z
VALID 081300Z - 091200Z
FCSTR: CORFIDI/HURLBUT
NOAA/NWS/NCEP
STORM PREDICTION CENTER
FOR COLOR VERSION SEE:
WWW.SPC.NOAA.GOV
HATCHED AREA
10% OR GREATER PROBABILITY
OF F2-F5 TORNADOES
WITHIN 25 MILES OF A POINT
2%
5%
Day 1 Tornado outlook 08.12 24HR Mon 12:00Z 09-Mar-0