Southeast River Forecast Center

Puerto Rico — Daily Operational Overview Message

Issued: 11:00 a.m. Wednesday, August 24, 2011

… Hurricane Irene Rainfall Summary for Puerto Rico …

Event Total Rainfall

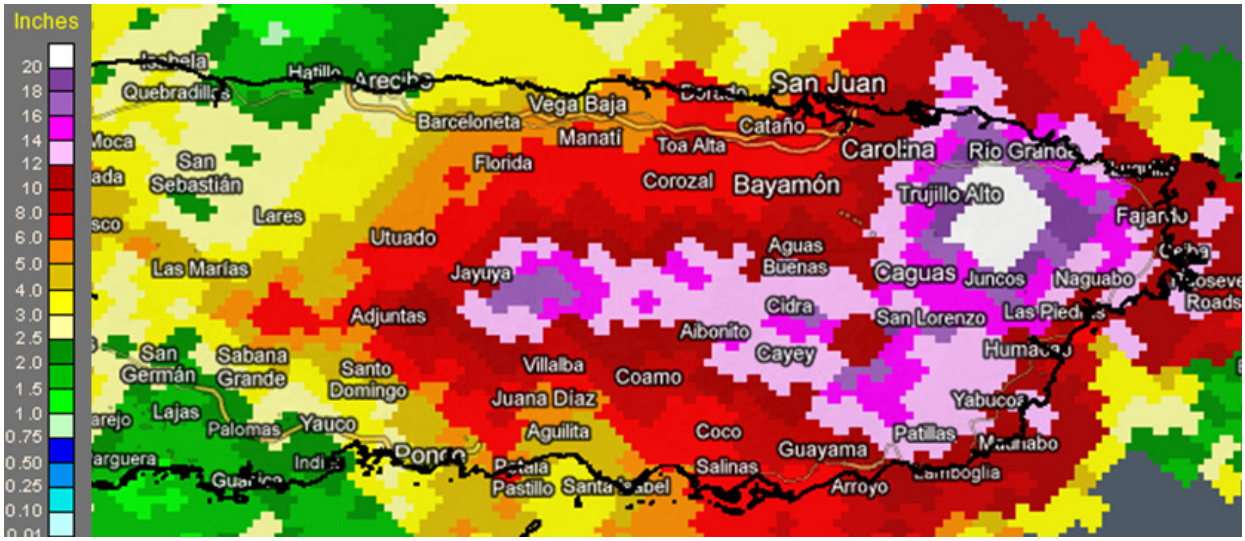

Recent Rainfall (Past 7 Days) – Percent of Normal

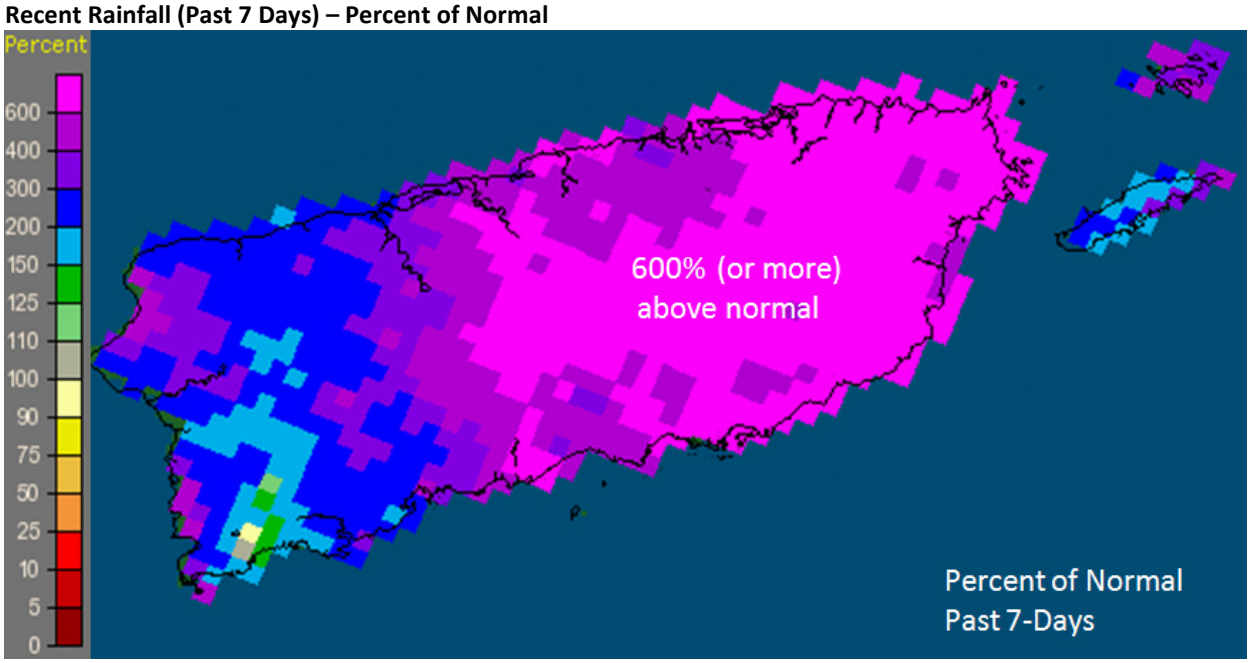

Recent Rainfall (Past 7 Days) – Departure From Normal



Location	08/22	08/23	08/24	SUM
GURABO ABAJO RAINGAG PR	4.91	7.28	9.85	22.05
R CANOVANAS-CAMPO RI PR	5.78	5.60	9.20	20.58
QUEB GUABA/NAGUABO PR	10.51	3.90	4.41	18.82
QUEB BLANC/SAN LOREN PR	4.45	6.99	6.57	18.01
LAGO DE MATRULLAS PR	5.31	6.66	5.86	17.83
PUEBLITO DEL R RAING PR	7.77	3.21	6.46	17.44
BISLEY MET STATION PR	8.34	5.71	3.16	17.22
R BAYAMON @ ARENAS PR	3.04	8.70	4.97	16.71
R CAYAGUAS@CERRO GOR PR	4.01	5.72	6.85	16.58
RIO GR DE PATILLAS PR	2.97	4.21	7.81	14.99
LAGO ICACOS DAMSITE PR	7.94	2.42	4.46	14.83
BARRIO BEATRIZ PCPN PR	2.45	6.20	4.88	13.53
LAGO CIDRA NR CIDRA PR	3.00	6.67	3.35	13.03
QUEB ARENAS RAINGAGE PR	4.68	3.44	4.50	12.63
R BAYAMON BL L CIDRA PR	2.48	6.49	3.57	12.54
YABUCOA PR	5.20	5.20	2.14	12.55
BO MARIN/PATILLAS 4N PR	3.67	2.99	5.79	12.45
VILLALBA 3NE/BAR APE PR	3.72	3.17	4.58	11.48
LAGO PATILLAS AT DAM PR	2.38	2.36	6.64	11.38
PLATA AT COMERIO PR	4.55	4.17	2.50	11.23
REPRESA DE COMERIO PR	4.49	4.54	2.02	11.05
NSSR/CEIBA 3SE PR	7.87	1.98	0.91	10.77
de LOIZA @ CAGUAS PR	2.06	5.40	2.89	10.36
PIEDRAS@ HATO REY PR	2.30	3.03	4.87	10.20
RIO SALIENTE@COABEY PR	3.20	4.01	2.98	10.20
RIO INABON NR PONCE PR	1.32	4.51	4.26	10.10
R GR D LOIZA/SAN LOR PR	2.00	4.78	3.26	10.05

SERFC Water Watch Team