Snow from Tuesday March 5th, 2013

A low pressure system tracked up the Ohio Valley producing snow across far southwest lower Michigan through Indiana and into Illinois. There was a very sharp gradient in the snowfall amounts from Kalamazoo to Benton Harbor.

Forecast and Observed snowfall

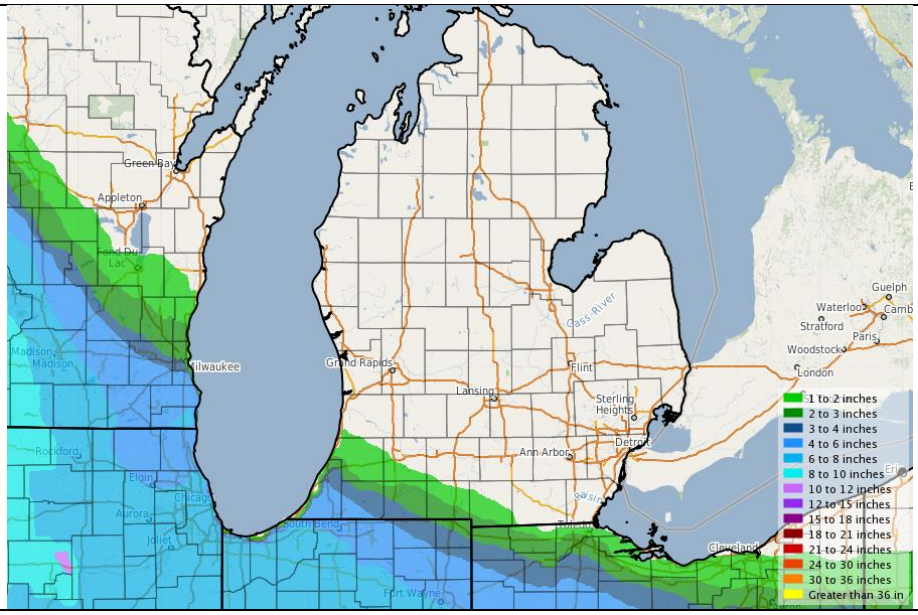

48 Hour forecast snowfall ending on Day 03/06/2013 at 7:00 PM

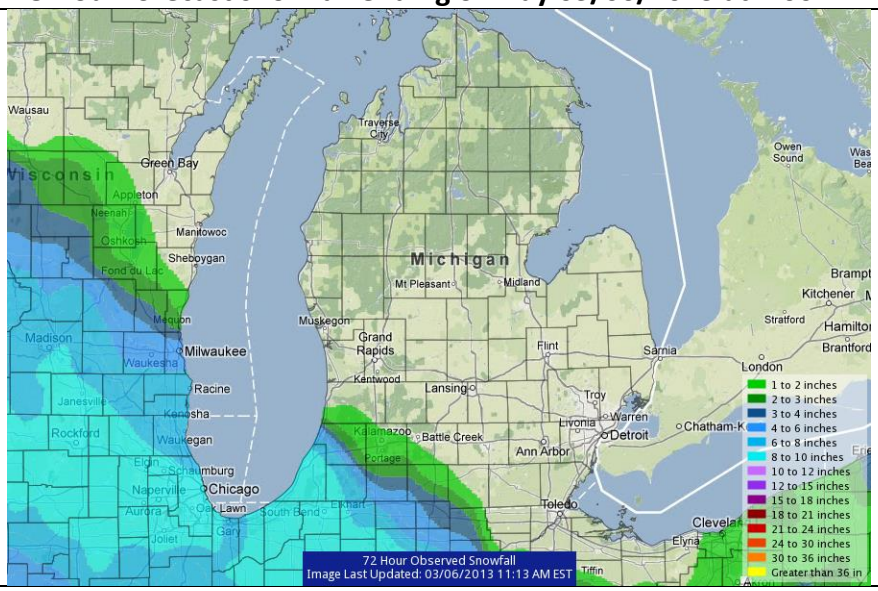

Observed snowfall amounts ending 7 AM on Day 03/06/2013 based on CoCoRaHS and Cooperative NWS Cooperative Observer reports.

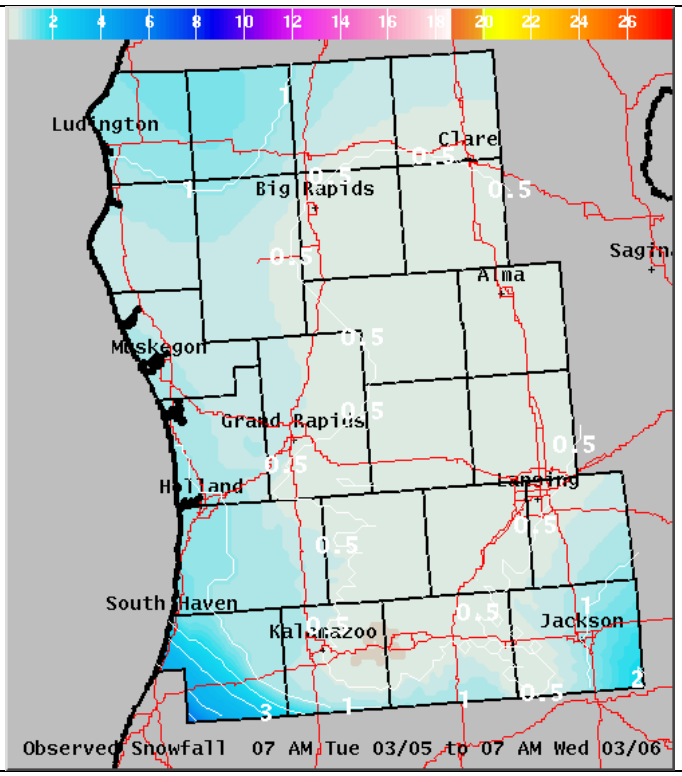

Preliminary event total snowfall amounts taken from unofficial Local Storm Reports. Totals may differ from the (24,48,72) hour totals due to different data sources and accumulation periods.

Snow Reports

LOCATION	OBSERVED VALUE		LAT	LON
MICHIGAN				
...ALLEGAN COUNTY...				
2 W WAYLAND	0.6 M	700 AM 02/28	42.67N	85.68W
...CLINTON COUNTY...				
4 NW LANSING	0.4 M	700 AM 02/28	42.78N	84.59W
...GRATIOT COUNTY...				
ALMA	0.3 M	700 AM 02/28	43.38N	84.66W
...IONIA COUNTY...				
2 SSW IONIA	0.4 M	800 AM 02/28	42.96N	85.08W
...JACKSON COUNTY...				
5 S CONCORD	0.5 M	744 AM 02/28	42.11N	84.63W
3 NNE MOSCOW	0.9 M	800 AM 02/28	42.09N	84.48W
2 ENE BROOKLYN	2.0 M	700 AM 02/28	42.12N	84.21W
...KALAMAZOO COUNTY...				
1 NE VICKSBURG	0.8 M	700 AM 02/28	42.13N	85.52W
...KENT COUNTY...				
GERALD R FORD ARPT	0.3 M	700 AM 02/28	42.89N	85.53W
1 W CUTLERVILLE	0.5 M	700 AM 02/28	42.84N	85.68W
GRANDVILLE	0.6 M	700 AM 02/28	42.91N	85.76W
...LAKE COUNTY...				
BALDWIN	1.0 M	800 AM 02/28	43.90N	85.85W
...MASON COUNTY...				
N VICTORY TWP	1.1 M	500 AM 02/28	44.04N	86.34W
...MECOSTA COUNTY...				
BIG RAPIDS	0.5 M	700 AM 02/28	43.70N	85.48W
...OCEANA COUNTY...				
3 WSW HART	0.9 M	700 AM 02/28	43.68N	86.42W
...OTTAWA COUNTY...				
HOLLAND	1.0 M	630 AM 02/28	42.78N	86.11W